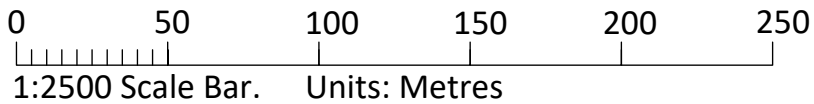



Ordnance Survey (c) Crown Copyright 2023. All rights reserved. Licence number 100022432



Centre co-ordinates:

National Grid sheet reference at centre of this Siteplan:

Produced from ordnance survey digital data and incorporating surveyed revision available at this time. © crown copyright 2001.

Reproduction in whole or in part is prohibited without prior permission of ordnance survey.

Ordnance Survey and the OS symbol are registered trade marks and siteplan a trade mark of Ordnance Survey, the national mapping agency of Great Britain.

REVISION DATE

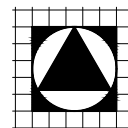
PROJECT:
Dodford Manor,
Dodford, NN7 4SR

CLIENT:
Mr Simon Steel

DRAWING:
OS Map

DRAWING NUMBER:
4569/MapB

SCALE @ A4P DATE DRAWN CHECKED
1:2500 Feb '23 OS



**Roger Coy
Partnership**
Architects, Surveyors,
Planning Consultants



Bricknells Barn
32 Lime Avenue
Eydon
Daventry
Northamptonshire NN11 3PG
t: (01327)260585 f: (01327) 262353
enquiries@rogercoy.co.uk

Roger Coy Partnership Ltd Reg.No.8569981